

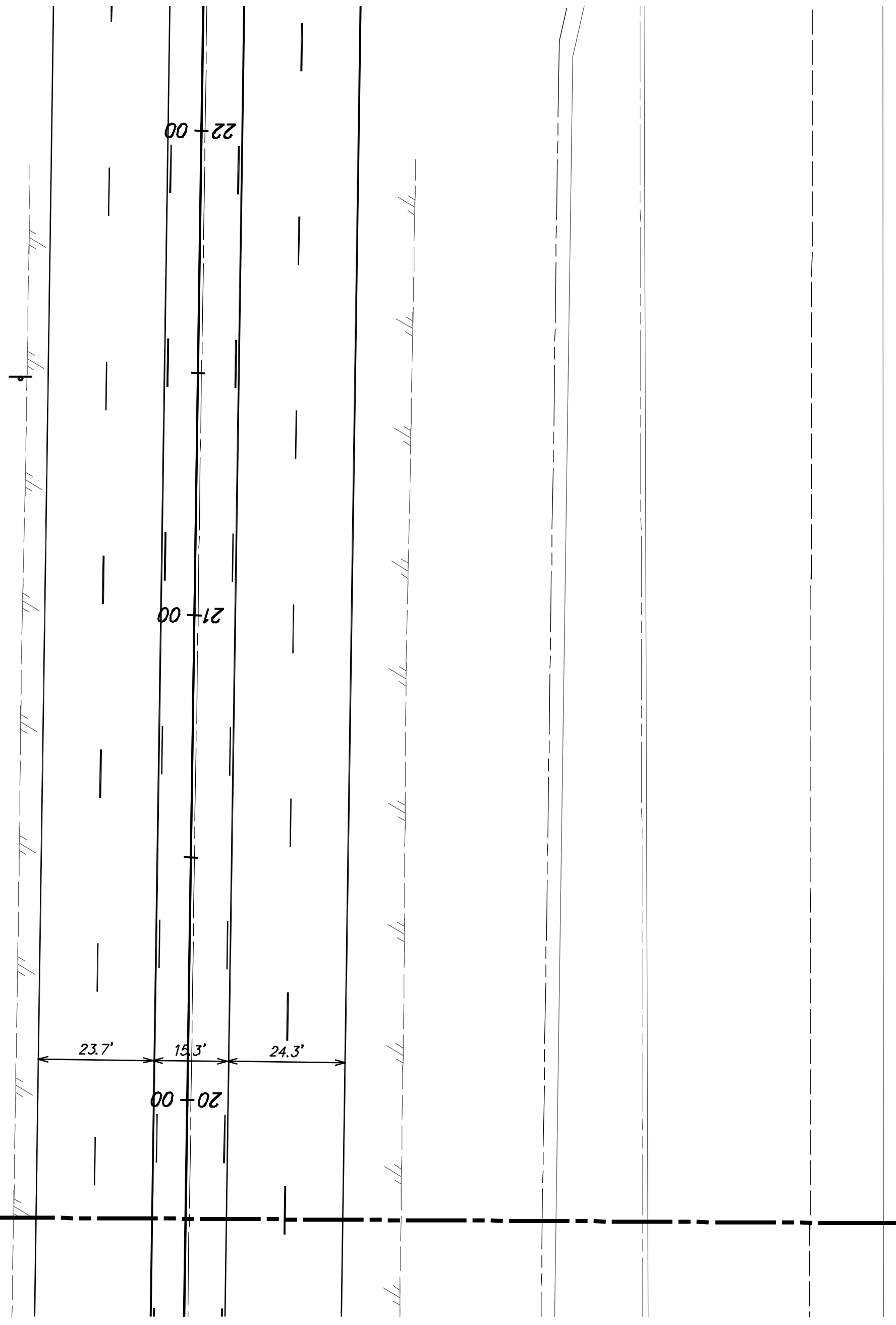



MAICH LINE STA. 19+75.00  
SEE SHEET SS-10 FOR CONTINUATION




W-3 "SIGNAL AHEAD"  
SIGN, TYPE A-1, 36"x36", RECD.  
SIGN POST PER FARMINGTON CITY  
STANDARD PLAN NO. 292 SP  
STA. 21+50.00 37.55 RT.  
END PROJECT  
STA. 21+50.00  
LINE B PARK LANE



REV.	BY	DATE	DESCRIPTION



PRINCIPAL PAUL J. HIRST  
PROJECT MANAGER MATTHEW P. HIRST  
CHECKER MATTHEW P. HIRST  
DRAWN BY PAUL S. HATCH  
SCALE 1"=20'  
DATE ISSUED 14, APRIL 2006



2060 East 2100 South  
Salt Lake City, UT 84109  
Phone: (801) 359-5565  
Fax: (801) 359-4272  
www.crsengineers.com

FARMINGTON CITY  
**CLARK LANE & 1100 WEST INTERSECTION**  
**PARK LANE SIGNING & STRIPING PLAN**  
STA. 19+75.00 TO STA. 25+25.00  
1100 WEST CLARK LANE  
FARMINGTON, UTAH

**SS-11** SHEET 25 OF 27  
**05071C.01** PROJECT NUMBER